

# CPS 10010/1

116°56'49"E

116°56'53"E

116°56'56"E

34°56'6"S

34°56'10"S

34°56'13"S

34°56'17"S

34°56'6"S

34°56'10"S

34°56'13"S

34°56'17"S





116°56'49"E


116°56'53"E

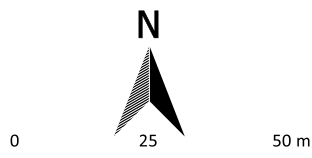
116°56'56"E

## Legend

-  CPS areas applied to clear
-  Local Government Authorities

## Road Centrelines

-  Local Rd - Other



1:1,050.535283

Projection: GDA2020



GOVERNMENT OF  
WESTERN AUSTRALIA