

CPS 10011/1 - Context map

114°34'48"E

114°36'0"E

114°37'12"E

28°44'24"S

28°45'36"S

28°46'48"S

28°48'0"S

28°49'12"S

28°44'24"S

28°45'36"S

28°46'48"S

28°48'0"S



28°49'12"S

114°34'48"E

114°36'0"E

114°37'12"E

Legend

-  CPS areas applied to clear
-  Local Government Authorities

Road Centrelines

-  Highway

0 0.75 1.5 2.25 km




Projection: GDA 2020

1:30,000



GOVERNMENT OF
WESTERN AUSTRALIA



CITY OF GREATER GERALDTON

Brand Hwy