

# CPS 10017/1 - Map

116°0'11"E

116°0'14"E

116°0'18"E

31°55'34"S

31°55'34"S



31°55'37"S




31°55'37"S

116°0'11"E

116°0'14"E

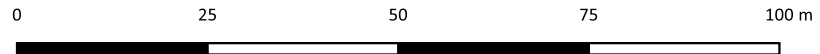
116°0'18"E

## Legend

-  CPS areas applied to clear
-  LANDTENURE\_LGATE\_226
-  Local Government Authorities

## Road Centrelines

-  Local Rd - Sealed



1:750

Projection: GDA 94



GOVERNMENT OF  
WESTERN AUSTRALIA