

CPS 10033/1 - Context map

115°36'0"E

115°39'0"E

115°42'0"E

33°21'0"S

33°21'0"S

33°24'0"S

33°24'0"S

33°27'0"S

33°27'0"S




115°36'0"E

115°39'0"E



115°42'0"E

Legend

 Local Government Authorities

Road Centrelines

 Highway



Projection: GDA 2020

1:50,000



GOVERNMENT OF
WESTERN AUSTRALIA