

# CPS 10033/1 - Map

115°39'7"E

115°39'22"E

115°39'36"E

33°24'0"S

33°24'14"S

33°24'29"S

33°24'43"S

33°24'0"S

33°24'14"S

33°24'29"S

33°24'43"S




115°39'7"E


115°39'22"E

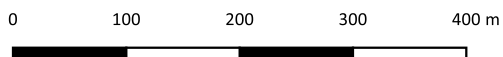

115°39'36"E

## Legend

 Local Government Authorities

## Road Centrelines

 Local Rd - Sealed



Projection: GDA 2020

1:5,000



GOVERNMENT OF  
WESTERN AUSTRALIA