

# CPS 10040/1 - Map B

121°47'42"E

121°47'46"E

121°47'49"E

121°47'53"E

121°47'56"E

33°35'38"S

33°35'42"S

33°35'46"S

33°35'49"S

33°35'53"S

33°35'56"S

33°35'38"S

33°35'42"S

33°35'46"S

33°35'49"S

33°35'53"S

33°35'56"S



121°47'42"E




121°47'46"E

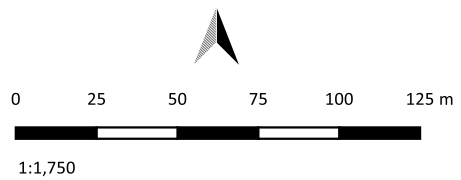
121°47'49"E

121°47'53"E

121°47'56"E

## Legend

-  CPS areas applied to clear
-  Land Tenure (LGATE\_226) - SLII
-  Local Government Authorities



Projection: GDA 94



**GOVERNMENT OF  
WESTERN AUSTRALIA**