




CPS 10040/1 - Map C



Legend

-  CPS areas applied to clear
-  Land Tenure (LGATE_226) - SLII
-  Local Government Authorities



0 50 100 150 200 m



1:2,250

Projection: GDA 94



**GOVERNMENT OF
WESTERN AUSTRALIA**