




CPS 10040/1 - Map D

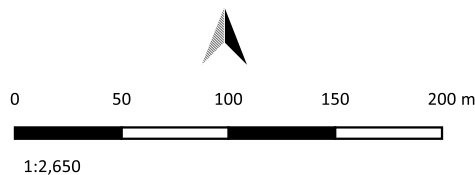


Legend

-  CPS areas applied to clear
-  Land Tenure (LGATE_226) - SLII
-  Local Government Authorities

Road Centrelines

-  Local Rd - Other



Projection: GDA 94



GOVERNMENT OF
WESTERN AUSTRALIA