




CPS 10040/1 - Map H



Legend

-  CPS areas applied to clear
-  Land Tenure (LGATE_226) - SLII
-  Local Government Authorities

Road Centrelines

-  Local Rd - Other



0 20 40 60 80 100 m



1:1,000

Projection: GDA 94



**GOVERNMENT OF
WESTERN AUSTRALIA**