

CPS 10040/1 - Map M




121°51'36"E 121°51'40"E 121°51'43"E 121°51'47"E 121°51'50"E 121°51'54"E

33°46'44"S
33°46'48"S
33°46'52"S
33°46'55"S
33°46'59"S
33°47'2"S
33°47'6"S



33°46'44"S
33°46'48"S
33°46'52"S
33°46'55"S
33°46'59"S
33°47'2"S
33°47'6"S




Legend

-  CPS areas applied to clear
-  Land Tenure (LGATE_226) - SLIP
-  Local Government Authorities

Road Centrelines

-  Highway
-  Local Rd - Sealed



1:2,100

Projection: GDA 94



**GOVERNMENT OF
WESTERN AUSTRALIA**