

CPS 10049/1 - Map A

119°34'12"E

119°34'48"E

31°40'12"S

31°40'12"S

31°40'48"S

31°40'48"S

31°41'24"S




31°41'24"S

119°34'12"E


119°34'48"E



Legend

-  CPS areas applied to clear
-  Land Tenure (LGATE_226) - SLIP
-  Local Government Authorities

Road Centrelines

-  Local Rd - Other



0 100 200 300 400 500 m



1:9,500

Projection: GDA2020



GOVERNMENT OF
WESTERN AUSTRALIA