

CPS 10049/1 - Map C

119°34'48"E

119°35'24"E

119°36'0"E

31°43'48"S

31°43'48"S

31°44'24"S

31°44'24"S

31°45'0"S

31°45'0"S




119°34'48"E

119°35'24"E

119°36'0"E



Legend

-  CPS areas applied to clear
-  Land Tenure (LGATE_226) - SLIP
-  Local Government Authorities

Road Centrelines

-  Local Rd - Other



0 100 200 300 400 500 m



1:9,500

Projection: GDA2020



GOVERNMENT OF
WESTERN AUSTRALIA