

CPS 10049/1 - Map E

119°37'12"E

119°37'48"E

31°47'24"S

31°47'24"S

31°48'0"S

31°48'0"S

31°48'36"S




31°48'36"S

119°37'12"E

119°37'48"E

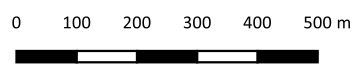


Legend

-  CPS areas applied to clear
-  Land Tenure (LGATE_226) - SLIP
-  Local Government Authorities

Road Centrelines

-  Local Rd - Other



1:9,500

Projection: GDA2020



GOVERNMENT OF WESTERN AUSTRALIA