

CPS 10049/1 - Map M

119°38'24"E

119°39'0"E

119°39'36"E

32°1'48"S

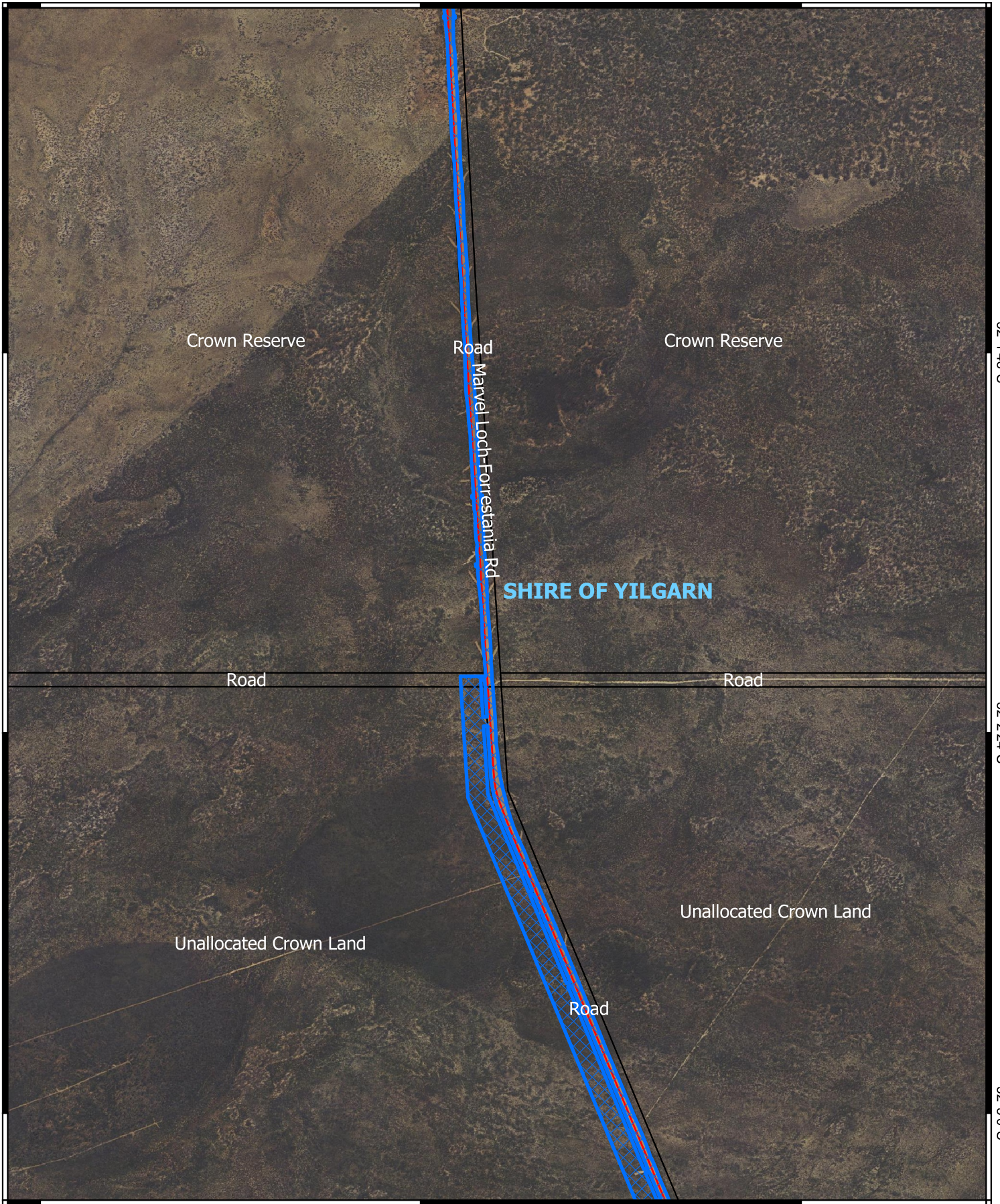
32°2'24"S

32°3'0"S

32°1'48"S

32°2'24"S

32°3'0"S






119°38'24"E


119°39'0"E

119°39'36"E

Legend

-  CPS areas applied to clear
-  Land Tenure (LGATE_226) - SLIP
-  Local Government Authorities

Road Centrelines

-  Local Rd - Other



0 100 200 300 400 500 m



1:9,500

Projection: GDA2020



GOVERNMENT OF
WESTERN AUSTRALIA