

# CPS 10068/1 - Map

115°51'27"E

115°51'30"E

115°51'33"E

115°51'36"E

115°51'39"E

32°7'12"S

32°7'15"S

32°7'18"S

32°7'21"S

32°7'24"S

32°7'12"S

32°7'15"S

32°7'18"S

32°7'21"S

32°7'24"S



115°51'27"E




115°51'30"E

115°51'33"E

115°51'36"E

115°51'39"E

## Legend

-  CPS areas applied to clear
-  Land Tenure (LGATE\_226) - SLIP
-  Local Government Authorities

## Road Centrelines

-  Freeway



0 25 50 75 100 125 m



1:1,400

Projection: GDA 94



**GOVERNMENT OF  
WESTERN AUSTRALIA**