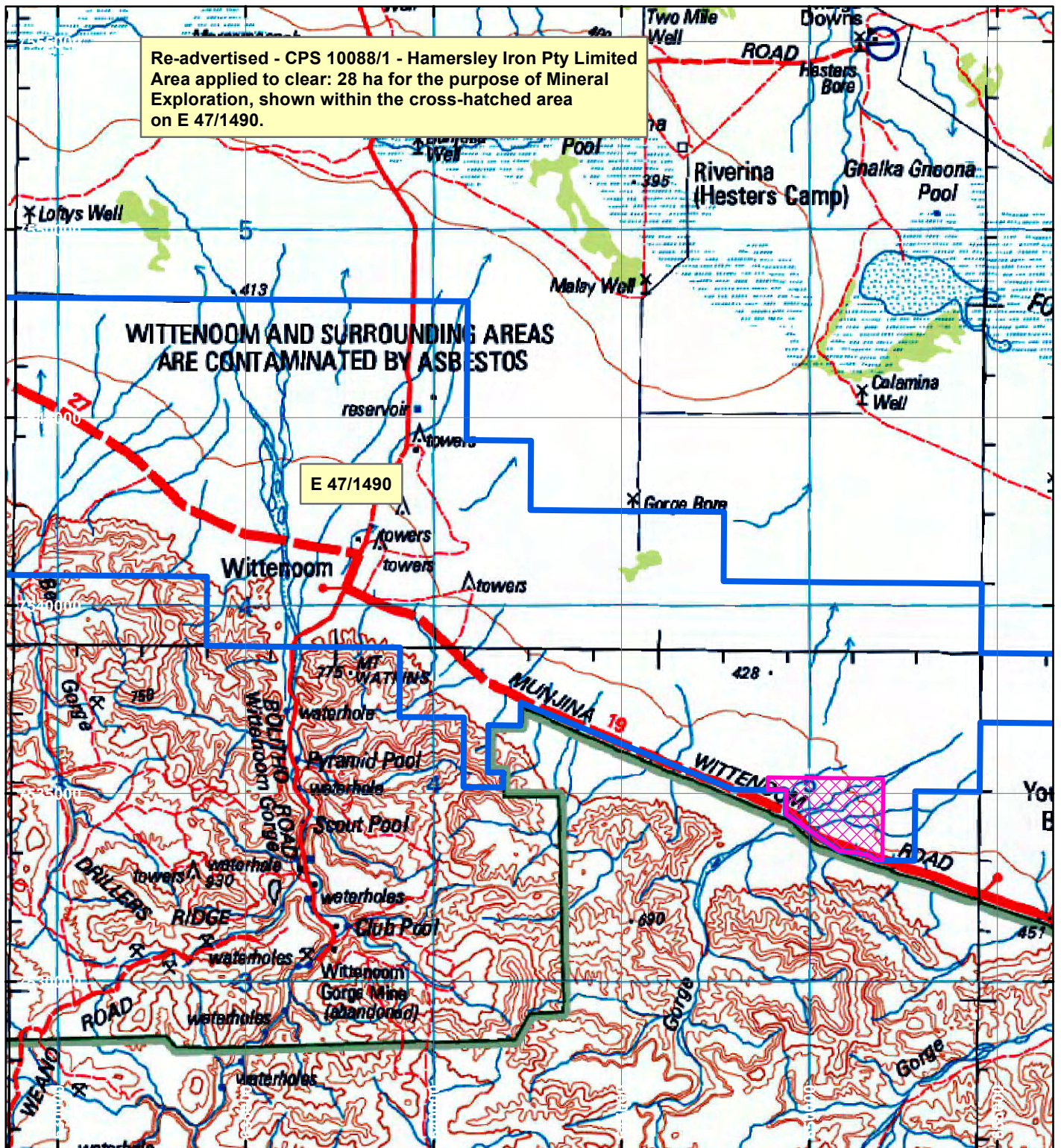


# CPS 10088/1 - Hamersley Iron Pty Limited



Re-advertised - CPS 10088/1 - Hamersley Iron Pty Limited  
 Area applied to clear: 28 ha for the purpose of Mineral  
 Exploration, shown within the cross-hatched area  
 on E 47/1490.

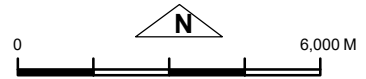


**WITTENOOM AND SURROUNDING AREAS  
 ARE CONTAMINATED BY ASBESTOS**

E 47/1490

## LEGEND

-  Clearing Instruments
-  Mining Tenements



Scale 1:150,000  
 (Approximate when reproduced at A4)  
 Geocentric Datum Australia 1994

Note: the data in this map have not been  
 projected. This may result in geometric  
 distortion or measurement inaccuracies.

..... Date .....

Officer with delegated authority under Section 20 of  
 the Environmental Protection Act 1986

Information derived from this map should be  
 confirmed with the data custodian acknowledged  
 by the agency acronym in the legend.

