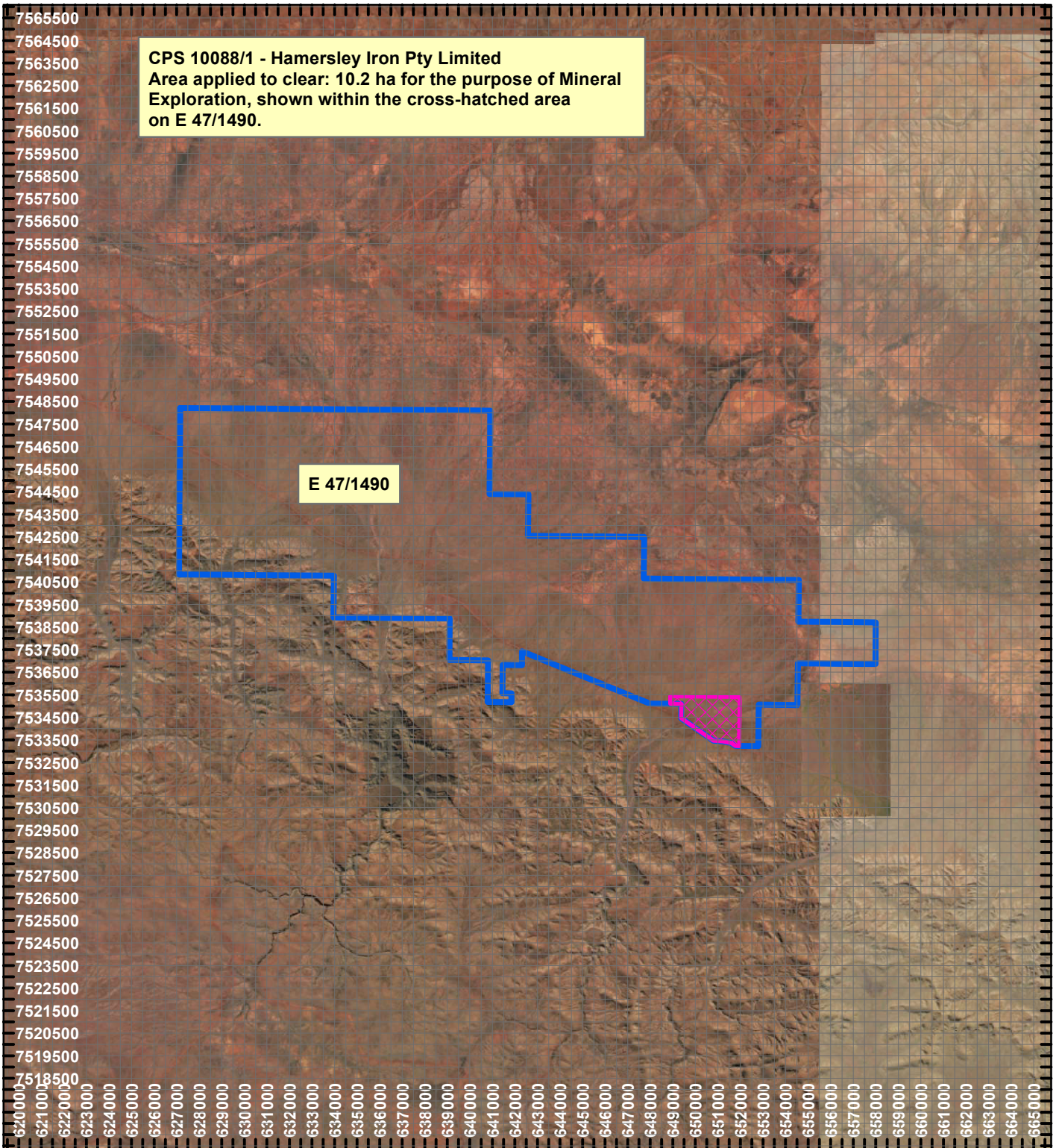



CPS 10088/1 - Hamersley Iron Pty Limited



CPS 10088/1 - Hamersley Iron Pty Limited
 Area applied to clear: 10.2 ha for the purpose of Mineral
 Exploration, shown within the cross-hatched area
 on E 47/1490.

E 47/1490

LEGEND

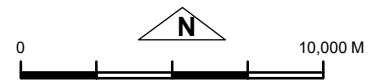


Clearing Instruments



Mining Tenements

Orthophotography sourced from Landgate



Scale 1:250,000

(Approximate when reproduced at A4)

Geocentric Datum Australia 1994

Note: the data in this map have not been projected. This may result in geometric distortion or measurement inaccuracies.

..... Date

Officer with delegated authority under Section 20 of
 the Environmental Protection Act 1986

Information derived from this map should be
 confirmed with the data custodian acknowledged
 by the agency acronym in the legend.



WA Crown Copyright 2002