




CPS 10116/1 - Map



Legend


-  CPS areas applied to clear
-  Land Tenure (LGATE_226) - SLIP
-  Local Government Authorities

Road Centrelines

-  Local Rd - Sealed



0 50 100 150 m



1:1,400

Projection: GDA 2020

