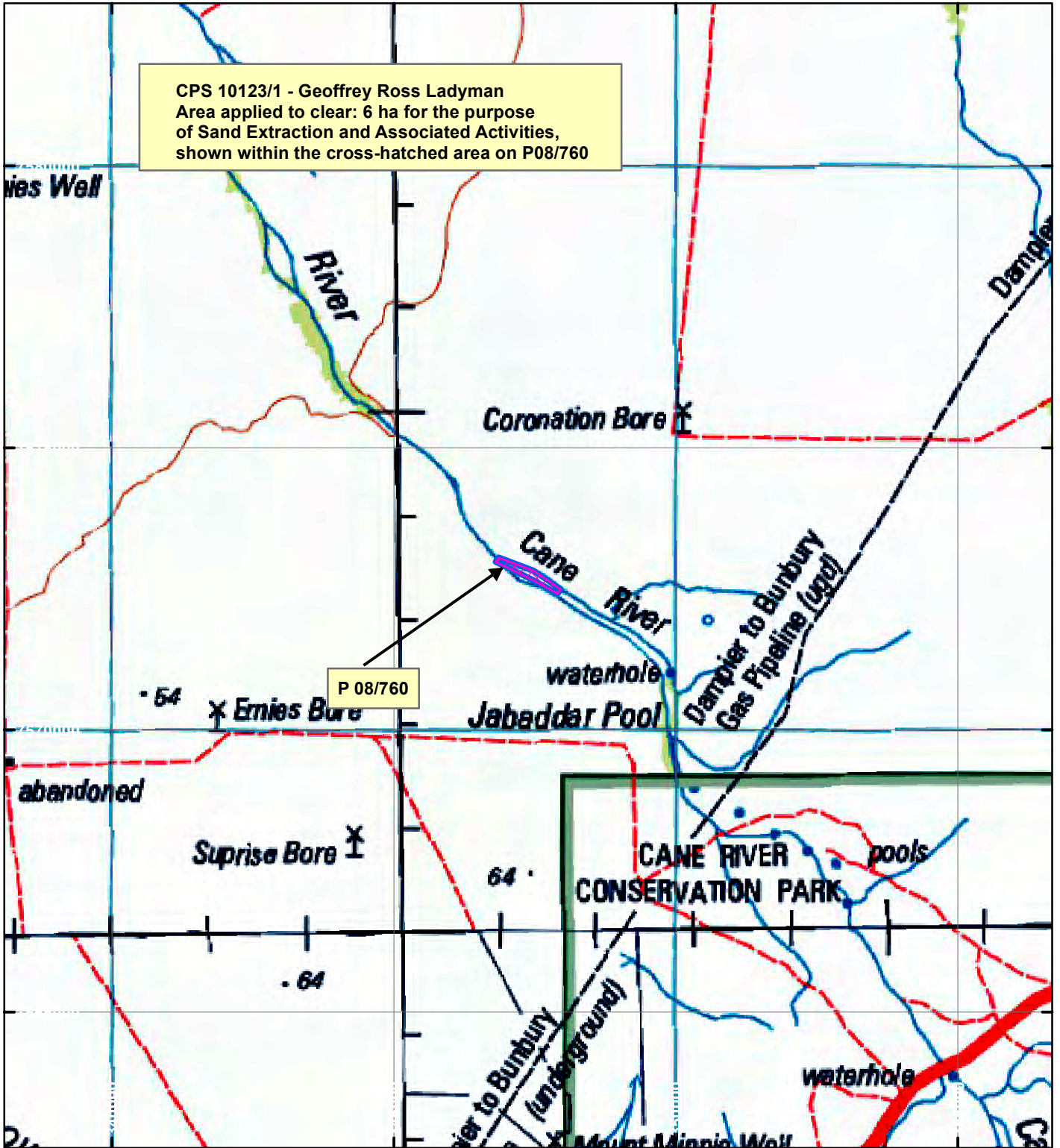



CPS 10123/1- Geoffrey Ross Ladyman

CPS 10123/1 - Geoffrey Ross Ladyman
 Area applied to clear: 6 ha for the purpose
 of Sand Extraction and Associated Activities,
 shown within the cross-hatched area on P08/760



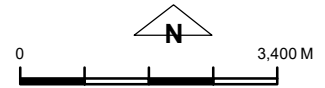
LEGEND



Clearing Instruments



Mining Tenements



Geocentric Datum Australia 1994

Note: the data in this map have not been projected. This may result in geometric distortion or measurement inaccuracies.

..... Date

Officer with delegated authority under Section 20 of the Environmental Protection Act 1986

Information derived from this map should be confirmed with the data custodian acknowledged by the agency acronym in the legend.



WA Crown Copyright 2002