

CPS 10124/1 - Context Map

117°18'36"E 117°19'12"E 117°19'48"E 117°20'24"E 117°21'0"E 117°21'36"E 117°22'12"E



34°3'0"S
34°3'36"S
34°4'12"S
34°4'48"S
34°5'24"S
34°6'0"S
34°6'36"S
34°7'12"S
34°7'48"S

34°3'0"S
34°3'36"S
34°4'12"S
34°4'48"S
34°5'24"S
34°6'0"S
34°6'36"S
34°7'12"S
34°7'48"S





117°18'36"E 117°19'12"E 117°19'48"E 117°20'24"E 117°21'0"E 117°21'36"E 117°22'12"E

Legend

-  CPS areas applied to clear
-  Local Government Authorities

Road Centrelines

-  Highway
-  Local Rd - Other

0 0.5 1 km



1:27,000

Projection: GDA2020



GOVERNMENT OF
WESTERN AUSTRALIA