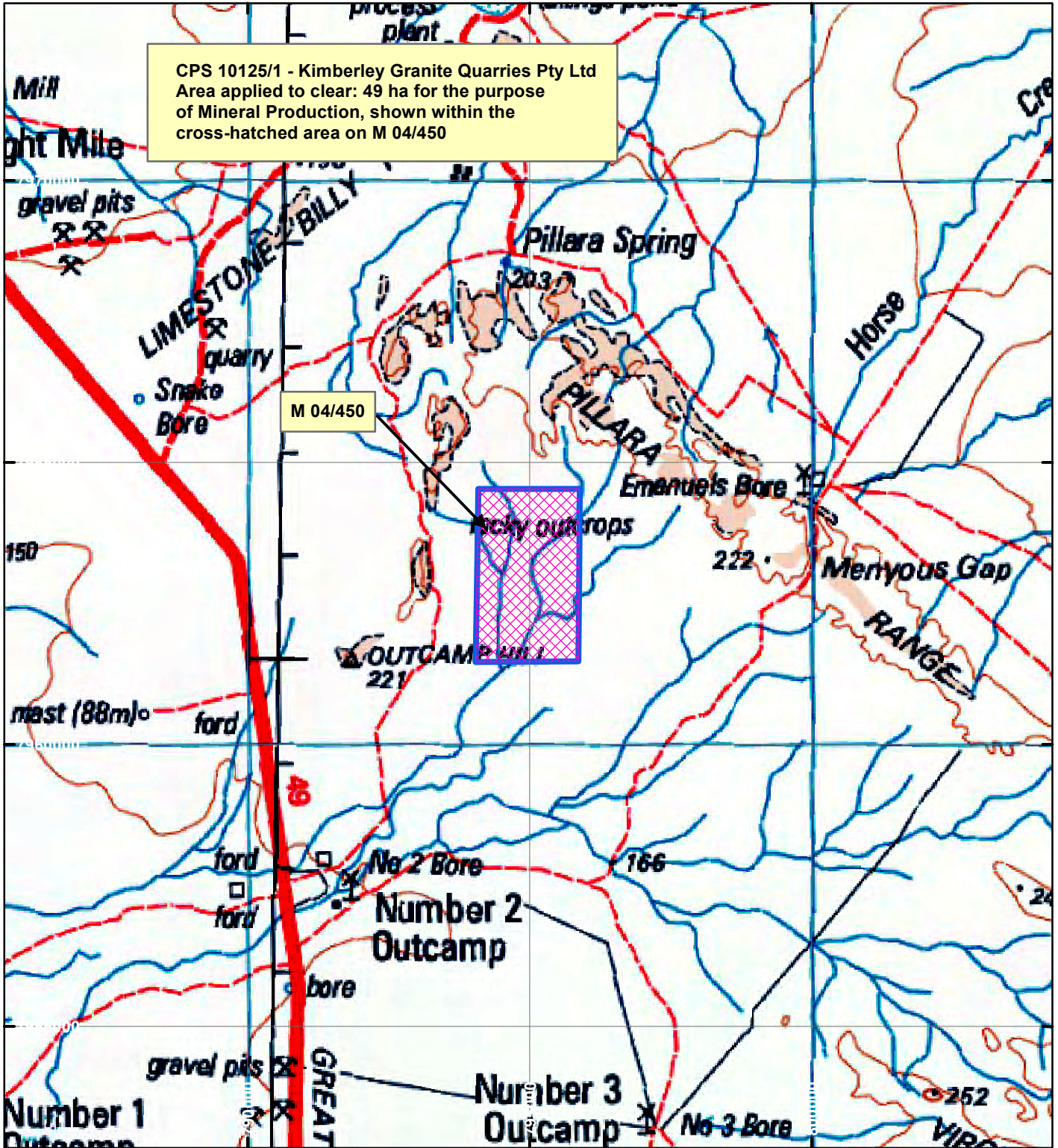



CPS 10125/1 - Kimberley Granite Quarries Pty Ltd

CPS 10125/1 - Kimberley Granite Quarries Pty Ltd
 Area applied to clear: 49 ha for the purpose
 of Mineral Production, shown within the
 cross-hatched area on M 04/450



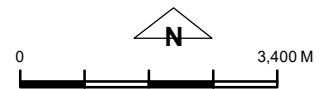
LEGEND



Clearing Instruments



Mining Tenements



Geocentric Datum Australia 1994

Note: the data in this map have not been projected. This may result in geometric distortion or measurement inaccuracies.

..... Date

Officer with delegated authority under Section 20 of the Environmental Protection Act 1986

Information derived from this map should be confirmed with the data custodian acknowledged by the agency acronym in the legend.

