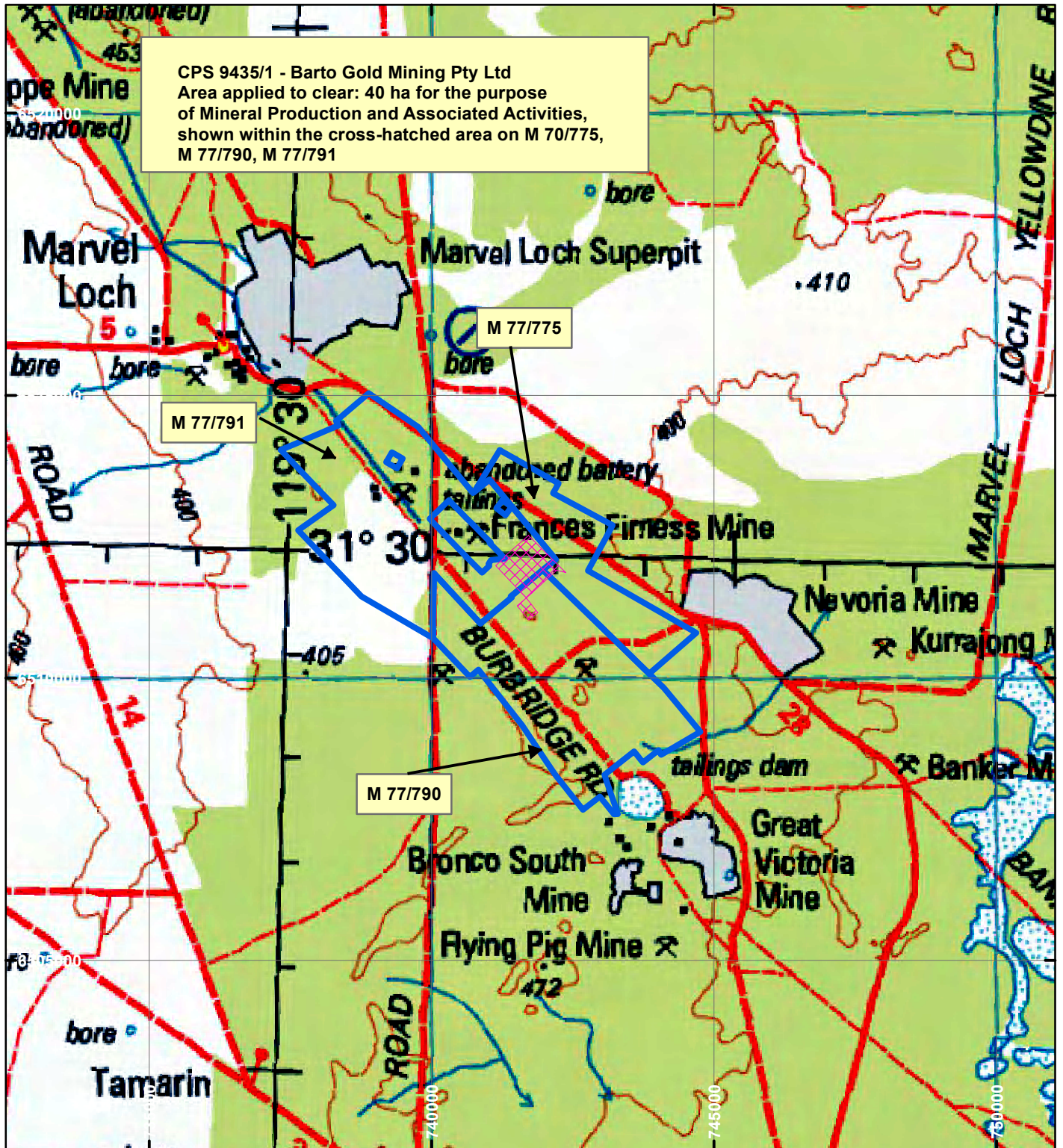




CPS 10129/1- Barto Gold Mining Pty Ltd

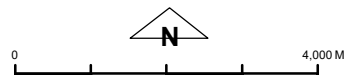


CPS 9435/1 - Barto Gold Mining Pty Ltd
 Area applied to clear: 40 ha for the purpose
 of Mineral Production and Associated Activities,
 shown within the cross-hatched area on M 70/775,
 M 77/790, M 77/791

LEGEND

-  Clearing Instruments
-  Mining Tenements

Orthophotography sourced from Landgate



Scale 1:100,000

(Approximate when reproduced at A4)

Geocentric Datum Australia 1994

Note: the data in this map have not been projected. This may result in geometric distortion or measurement inaccuracies.

..... Date

Officer with delegated authority under Section 20 of
 the Environmental Protection Act 1986

Information derived from this map should be
 confirmed with the data custodian acknowledged
 by the agency acronym in the legend.

