




CPS 10132/1 - Map



117°45'6"E 117°45'6"E 117°45'7"E 117°45'8"E 117°45'9"E 117°45'9"E 117°45'10"E



Legend


-  CPS areas applied to clear
-  Land Tenure (LGATE_226) - SLIP
-  Local Government Authorities

Road Centrelines

-  Local Rd - Sealed
-  Local Rd - Other



0 10 20 30 m



1:500

Projection: GDA2020



GOVERNMENT OF
WESTERN AUSTRALIA