

# CPS 10137/1 - Map B

116°11'24"E

116°11'31"E

116°11'38"E

30°15'36"S

30°15'43"S

30°15'50"S

30°15'36"S

30°15'43"S

30°15'50"S

LOT 8726 ON PLAN 204366

LOT 8731 ON PLAN 204367

LOT 8731 ON PLAN 204367

Carot Well Rd

Road

SHIRE OF MOORA




LOT 1734 ON PLAN 7714

116°11'24"E


116°11'31"E

116°11'38"E

## Legend

-  CPS areas applied to clear
-  Land Tenure (LGATE\_226) - SLIP
-  Local Government Authorities

## Road Centrelines

-  Local Rd - Sealed



0 50 100 150 m



Projection: GDA 2020

1:2,500



GOVERNMENT OF  
WESTERN AUSTRALIA