

CPS 10137/1 - Map C

116°11'46"E

116°11'53"E

116°12'0"E

LOT 8731 ON PLAN 204367 LOT 8731 ON PLAN 204367

Carot Well Rd

Road

SHIRE OF MOORA




LOT 1734 ON PLAN 7714

116°11'46"E

116°11'53"E

116°12'0"E

Legend

-  CPS areas applied to clear
-  Land Tenure (LGATE_226) - SLIP
-  Local Government Authorities

Road Centrelines

-  Local Rd - Sealed

0 50 100 150 m



Projection: GDA 2020

1:2,500



GOVERNMENT OF
WESTERN AUSTRALIA