

CPS 10137/1 - Map D

116°12'7"E

116°12'14"E

116°12'22"E

30°15'36"S

30°15'43"S

30°15'50"S

30°15'58"S

30°15'36"S

30°15'43"S

30°15'50"S

30°15'58"S

LOT 8731 ON PLAN 204367 LOT 8731 ON PLAN 204367

Carot Well Rd

Road

SHIRE OF MOORA

LOT 1734 ON PLAN 7714




LOT 1735 ON PLAN 7715

116°12'7"E

116°12'14"E

116°12'22"E

Legend

-  CPS areas applied to clear
-  Land Tenure (LGATE_226) - SLIP
-  Local Government Authorities

Road Centrelines

-  Local Rd - Sealed



Projection: GDA 2020

1:2,500



GOVERNMENT OF
WESTERN AUSTRALIA