

# CPS 10137/1 - Map E

116°12'29"E

116°12'36"E

116°12'43"E

LOT 8731 ON PLAN 204367 LOT 8731 ON PLAN 204367

Carot Well Rd

Road

SHIRE OF MOORA




LOT 1735 ON PLAN 7715

116°12'29"E

116°12'36"E

116°12'43"E

## Legend

-  CPS areas applied to clear
-  Land Tenure (LGATE\_226) - SLIP
-  Local Government Authorities

## Road Centrelines

-  Local Rd - Sealed

0 50 100 150 m



Projection: GDA 2020

1:2,500



GOVERNMENT OF  
WESTERN AUSTRALIA