

CPS 10137/1 - Map F

116°12'50"E

116°12'58"E

116°13'5"E

30°15'29"S

30°15'29"S

30°15'36"S

30°15'36"S

30°15'43"S

30°15'43"S

30°15'50"S

30°15'50"S

LOT 8731 ON PLAN 204367

LOT 8731 ON PLAN 204367

Road

Carot Well Rd

Road

SHIRE OF MOORA




LOT 1735 ON PLAN 7715

116°12'50"E

116°12'58"E

116°13'5"E

Legend

-  CPS areas applied to clear
-  Land Tenure (LGATE_226) - SLIP
-  Local Government Authorities

Road Centrelines

-  Local Rd - Sealed



0 50 100 150 m



Projection: GDA 2020

1:2,500



GOVERNMENT OF
WESTERN AUSTRALIA