

# CPS 10137/1 - Map G

116°13'12"E

116°13'19"E

116°13'26"E

LOT 4051 ON PLAN 202154 LOT 4051 ON PLAN 202154

Carot Well Rd

Road

SHIRE OF MOORA




LOT 1735 ON PLAN 7715

116°13'12"E


116°13'19"E

116°13'26"E

## Legend

-  CPS areas applied to clear
-  Land Tenure (LGATE\_226) - SLIP
-  Local Government Authorities

## Road Centrelines

-  Local Rd - Other



Projection: GDA 2020

1:2,500



GOVERNMENT OF  
WESTERN AUSTRALIA