

CPS 10137/1 - Map H

116°13'34"E

116°13'41"E

116°13'48"E

LOT 4051 ON PLAN 202154 LOT 4051 ON PLAN 202154

Carot Well Rd

Road

Carot Well Rd

SHIRE OF MOORA

LOT 1735 ON PLAN 7715

LOT 1736 ON PLAN 7716




LOT 1736 ON PLAN 7716

116°13'34"E


116°13'41"E


116°13'48"E

Legend

-  CPS areas applied to clear
-  Land Tenure (LGATE_226) - SLIP
-  Local Government Authorities

Road Centrelines

-  Local Rd - Other



Projection: GDA 2020

1:2,500



GOVERNMENT OF
WESTERN AUSTRALIA