

CPS 10137/1 - Map I

116°13'55"E

116°14'2"E

116°14'10"E

30°15'29"S

30°15'36"S

30°15'43"S

30°15'50"S

30°15'29"S

30°15'36"S

30°15'43"S

30°15'50"S

LOT 4051 ON PLAN 202154
LOT 4051 ON PLAN 202154

Carot Well Rd

Road

SHIRE OF MOORA




LOT 1736 ON PLAN 7716
LOT 1736 ON PLAN 7716

116°13'55"E

116°14'2"E


116°14'10"E

Legend

-  CPS areas applied to clear
-  Land Tenure (LGATE_226) - SLIP
-  Local Government Authorities

Road Centrelines

-  Local Rd - Other



Projection: GDA 2020

1:2,500



GOVERNMENT OF
WESTERN AUSTRALIA