





CPS 10137/1 - Map N



Legend

-  CPS areas applied to clear
-  Land Tenure (LGATE_226) - SLIP
-  Local Government Authorities

Road Centrelines

-  Local Rd - Other



Projection: GDA 2020

1:2,500



**GOVERNMENT OF
WESTERN AUSTRALIA**