




CPS 10146/1 - Map A



Legend

-  CPS areas applied to clear
-  Land Tenure
-  Local Government

Roads

-  Local Rd - Other



0 100 200 m



1:4,125

Projection: GDA 2020

