




# CPS 10146/1 - Map B



**Legend**

-  CPS areas applied to clear
-  Land Tenure
-  Local Government



0 100 200 m



1:6,000

Projection: GDA 2020



GOVERNMENT OF  
WESTERN AUSTRALIA