





CPS 10149/1- Context map




Legend

-  CPS areas applied to clear
-  Local Government Authorities

Road Centrelines

-  Freeway
-  Highway



Projection: GDA 2020

1:20,000



GOVERNMENT OF
WESTERN AUSTRALIA