

CPS 10150/1 - Context Map

115°0'0"E

115°30'0"E

33°30'0"S

33°30'0"S

34°0'0"S



34°0'0"S





115°0'0"E


115°30'0"E

Legend

-  CPS areas applied to clear
-  Local Government Authorities

Road Centrelines

-  Highway
-  Main Roads



1:250,000

Projection: GDA2020



GOVERNMENT OF
WESTERN AUSTRALIA