






# CPS 10150/1 - Map



## Legend

-  CPS areas applied to clear
-  Land Tenure (LGATE\_226) - SLIP
-  Local Government Authorities

## Road Centrelines

-  Local Rd - Sealed
-  Local Rd - Other



0 10 20 30 40 50 m



1:1,000

Projection: GDA2020



GOVERNMENT OF  
WESTERN AUSTRALIA