

CPS 10154/1 - Map

121°51'58"E

121°52'8"E

121°52'19"E

33°45'54"S

33°46'5"S

33°46'16"S

33°46'26"S

33°45'54"S

33°46'5"S

33°46'16"S

33°46'26"S






121°51'58"E

121°52'8"E


121°52'19"E

Legend

-  CPS areas applied to clear
-  Land Tenure

 Local Government Authorities

Road Centrelines

 Local Rd - Sealed

0 75 150 m



1:3,500

Projection: GDA2020



GOVERNMENT OF
WESTERN AUSTRALIA