

# CPS 10159/1 - Map B

115°12'11"E

115°12'13"E

115°12'14"E

115°12'16"E

33°43'5"S

33°43'7"S

33°43'8"S

33°43'10"S

33°43'12"S

33°43'5"S

33°43'7"S

33°43'8"S

33°43'10"S

33°43'12"S

LOT 2 ON PLAN 85712

CITY OF BUSSELTON

North Jindong Rd

Road

LOT 2506 ON PLAN 203035

LOT 13 ON PLAN 85327

LOT 13 ON PLAN 85327




115°12'11"E

115°12'13"E


115°12'14"E

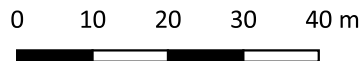
115°12'16"E

## Legend

-  CPS areas applied to clear
-  Land Tenure (LGATE\_226) - SLIP
-  Local Government Authorities

## Road Centrelines

-  Local Rd - Sealed



Projection: GDA 2020

1:750



GOVERNMENT OF  
WESTERN AUSTRALIA