




CPS 10160/1 - Map



Legend

-  CPS areas applied to clear
-  Land Tenure (LGATE_226) - SLIP
-  Local Government Authorities



0 0.25 0.5 km



1:8,000

Projection: GDA 2020

