

CPS 10182/1 - Map

116°6'43"E

116°6'50"E

116°6'58"E

32°5'2"S

32°5'10"S

32°5'17"S

32°5'24"S

32°5'2"S

32°5'10"S

32°5'17"S

32°5'24"S





116°6'43"E

116°6'50"E



116°6'58"E

Legend


-  CPS areas applied to clear
-  Land Tenure (LGATE_226) - SLIP

 Local Government Authorities

Road Centrelines

-  Local Rd - Sealed
-  Local Rd - Other

0 50 100 150 m



Projection: GDA 2020

1:2,500



GOVERNMENT OF
WESTERN AUSTRALIA