

# CPS 10188/1 - Map

117°26'53"E

117°27'0"E

117°27'7"E

35°2'17"S

35°2'17"S

35°2'24"S

35°2'24"S

35°2'31"S

35°2'31"S






117°26'53"E

117°27'0"E

117°27'7"E

## Legend

-  CPS areas applied to clear
-  Land Tenure (LGATE\_226) - SLIP
-  Local Government Authorities



1:1,500

Projection: GDA2020



GOVERNMENT OF  
WESTERN AUSTRALIA