





CPS 10193/1 - Context map



Legend


-  CPS areas applied to clear
-  Local Government Authorities

Road Centrelines

-  Highway
-  Main Roads



0 0.5 1 1.5 km



Projection: GDA 2020

1:20,000

