


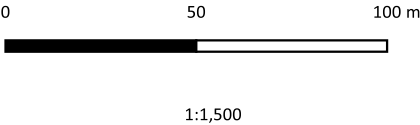


CPS 10194/1 - Map A



Legend

-  CPS areas applied to clear
-  Land Tenure (LGATE_226) - SLIP
-  Local Government Authorities



Projection: GDA2020



GOVERNMENT OF
WESTERN AUSTRALIA