

CPS 10194/1 - Map B

119°36'36"E

119°36'43"E

31°50'31"S

31°50'31"S

31°50'38"S




31°50'38"S




119°36'36"E

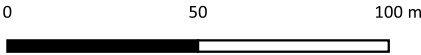
119°36'43"E

Legend

-  CPS areas applied to clear
-  Land Tenure (LGATE_226) - SLIP
-  Local Government Authorities

Road Centrelines

-  Local Rd - Other



1:1,500

Projection: GDA2020



GOVERNMENT OF
WESTERN AUSTRALIA