

CPS 10197/1 - Map B

119°8'6"E

119°8'24"E

119°8'42"E

31°19'48"S

31°20'6"S

31°20'24"S

31°19'48"S

31°20'6"S

31°20'24"S

LOT 209 ON PLAN 202691
LOT 209 ON PLAN 202691

LOT 218 ON PLAN 202691
LOT 218 ON PLAN 202691

LOT 61 ON PLAN 202708

LOT 68 ON PLAN 202708

SHIRE OF YILGARN

Road




Parker Range Rd

119°8'6"E

119°8'24"E


119°8'42"E

Legend

-  CPS areas applied to clear
-  Land Tenure (LGATE_226) - SLIP
-  Local Government Authorities

Road Centrelines

-  Local Rd - Sealed



1:5,000

Projection: GDA2020



GOVERNMENT OF
WESTERN AUSTRALIA