

CPS 10197/1 - Map BB

119°29'6"E

119°29'24"E

31°34'30"S

31°34'30"S

31°34'48"S

31°34'48"S

31°35'6"S

31°35'6"S

LOT 452 ON PLAN 204148

Unallocated Crown Land

SHIRE OF YILGARN

Parker Range Rd

Road

Road

Cockatoo Tank Rd

Road

LOT 453 ON PLAN 204148

Unallocated Crown Land




Crown Reserve

LOT 500 ON PLAN 417121

119°29'6"E

119°29'24"E

Legend

-  CPS areas applied to clear
-  Land Tenure (LGATE_226) - SLIP
-  Local Government Authorities

Road Centrelines

-  Local Rd - Other



1:5,000

Projection: GDA2020



GOVERNMENT OF
WESTERN AUSTRALIA