

# CPS 10197/1 - Map D

119°9'54"E

119°10'12"E

31°21'0"S

31°21'0"S

31°21'18"S

31°21'18"S

31°21'36"S




31°21'36"S

119°9'54"E



119°10'12"E




## Legend

-  CPS areas applied to clear
-  Land Tenure (LGATE\_226) - SLIP
-  Local Government Authorities

## Road Centrelines

-  Local Rd - Sealed
-  Local Rd - Other



1:5,000

Projection: GDA2020



GOVERNMENT OF  
WESTERN AUSTRALIA