

CPS 10197/1 - Map DD

119°30'36"E

119°30'54"E

31°35'24"S

31°35'24"S

31°35'42"S

31°35'42"S

31°36'0"S

31°36'0"S

119°30'36"E

119°30'54"E




Unallocated Crown Land

SHIRE OF YILGARN

Grace Rd


Parker Range Rd

Legend

-  CPS areas applied to clear
-  Land Tenure (LGATE_226) - SLIP
-  Local Government Authorities

Road Centrelines

-  Local Rd - Other



1:5,000

Projection: GDA2020



GOVERNMENT OF
WESTERN AUSTRALIA