

# CPS 10197/1 - Map EE

119°31'12"E

119°31'30"E

119°31'48"E

31°35'42"S

31°35'42"S

31°36'0"S

31°36'0"S

31°36'18"S

31°36'18"S




119°31'12"E

119°31'30"E

119°31'48"E




## Legend

-  CPS areas applied to clear
-  Land Tenure (LGATE\_226) - SLIP
-  Local Government Authorities

## Road Centrelines

-  Local Rd - Other



1:5,000

Projection: GDA2020



GOVERNMENT OF  
WESTERN AUSTRALIA